



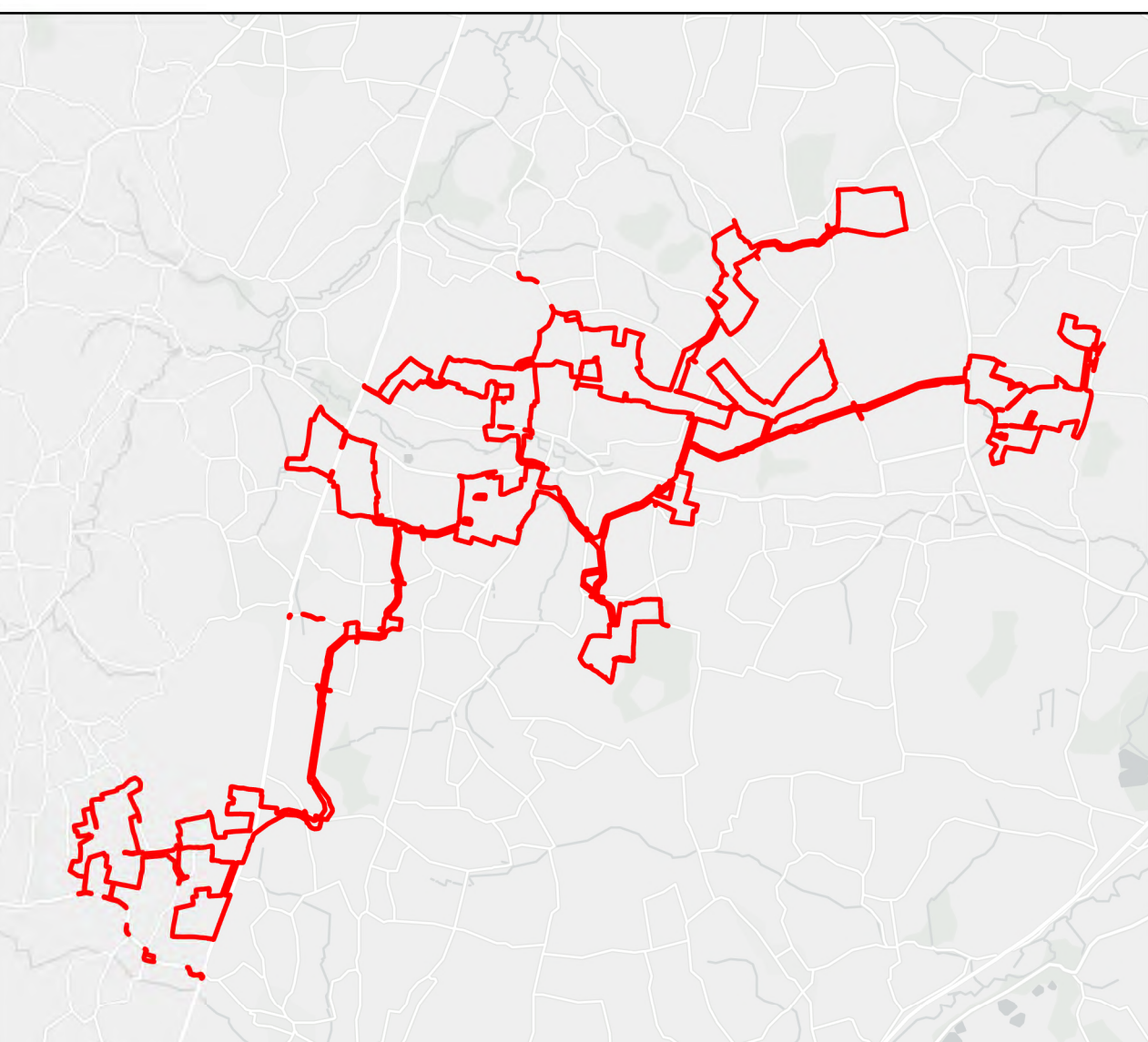
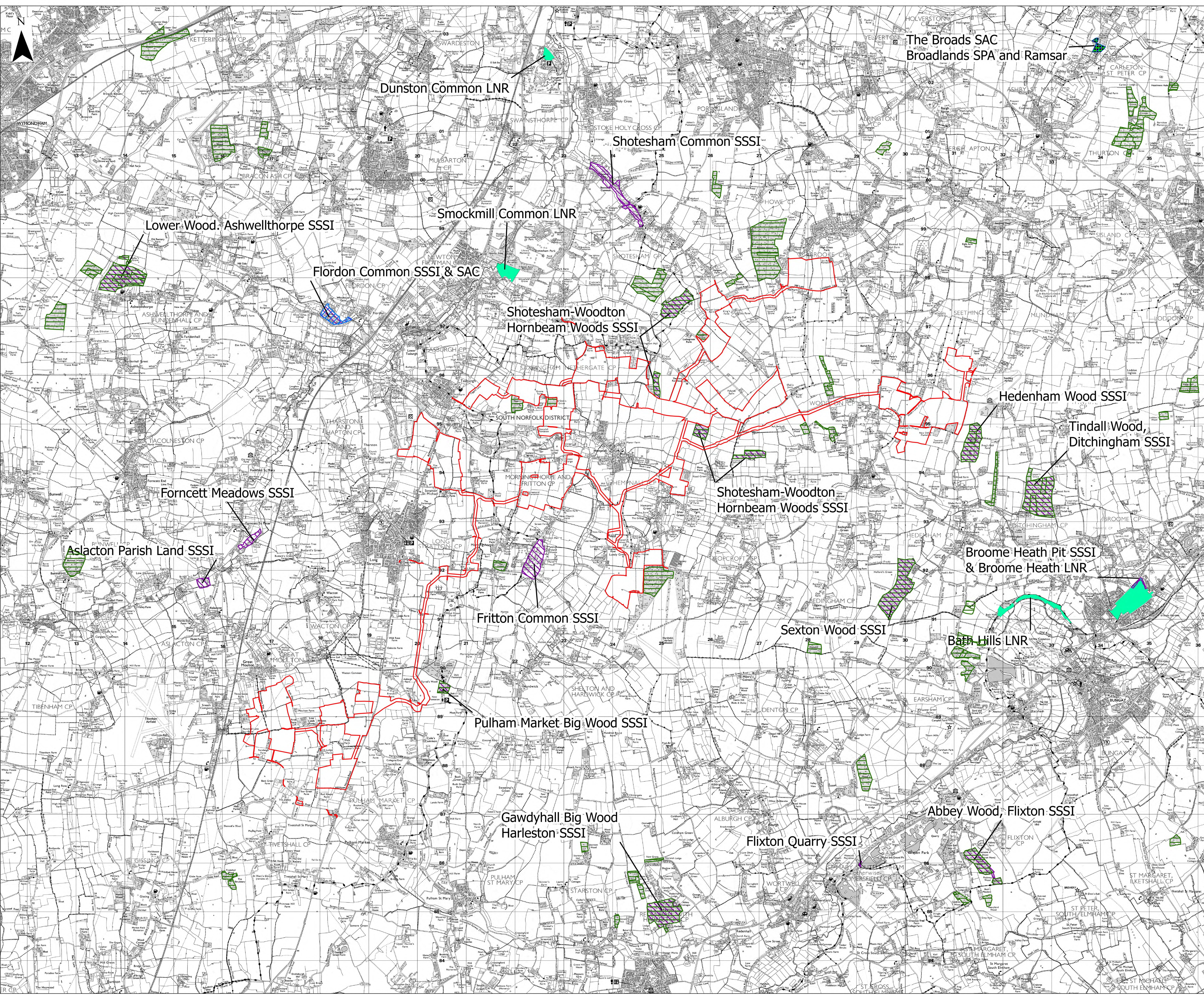
East Pye Solar
Statutory Sites or Features of Nature Conservation
Plan





Revision 1
March 2026

Planning Inspectorate Reference: EN0110014

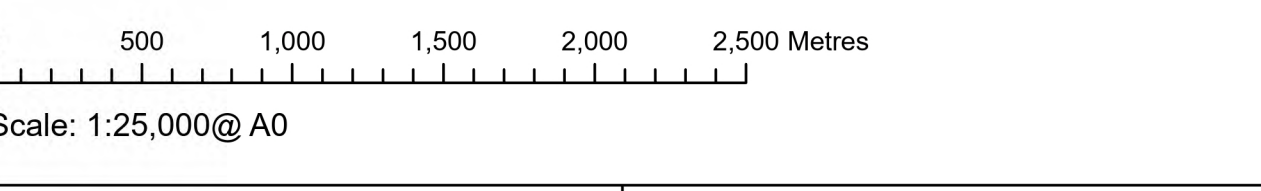
Document Reference: APP/2.10

APFP Regulation 5(2)(l)(i)(ii)



- Key**
-  Order Limits
 -  Ancient Woodland
 -  National Nature Reserve
 -  Special Protection Area
 -  Special Areas of Conservation
 -  Sites of Special Scientific Interest
 -  Ramsar
 -  Local Nature Reserve

Layers Sourced: 2025; IFS: 2026. Contains public sector information licensed under the Open Government Licence v3.0.
 Base map: Reproduced from Ordnance Survey digital map data.
 © Crown copyright and database rights, 2025 Ordnance Survey 4000068122
 © Crown copyright and database rights, 2025 Ordnance Survey 4000064986



| | |
|---|---------------------------------------|
| APFP Regulation: 5(2)(i)(ii) | Application Doc No: EN0110014/APP2.10 |
| Ref: Statutory Sites of Nature Conservation | Date: 04/03/2026 |
| Drawn by: TL | Checked by: ID |